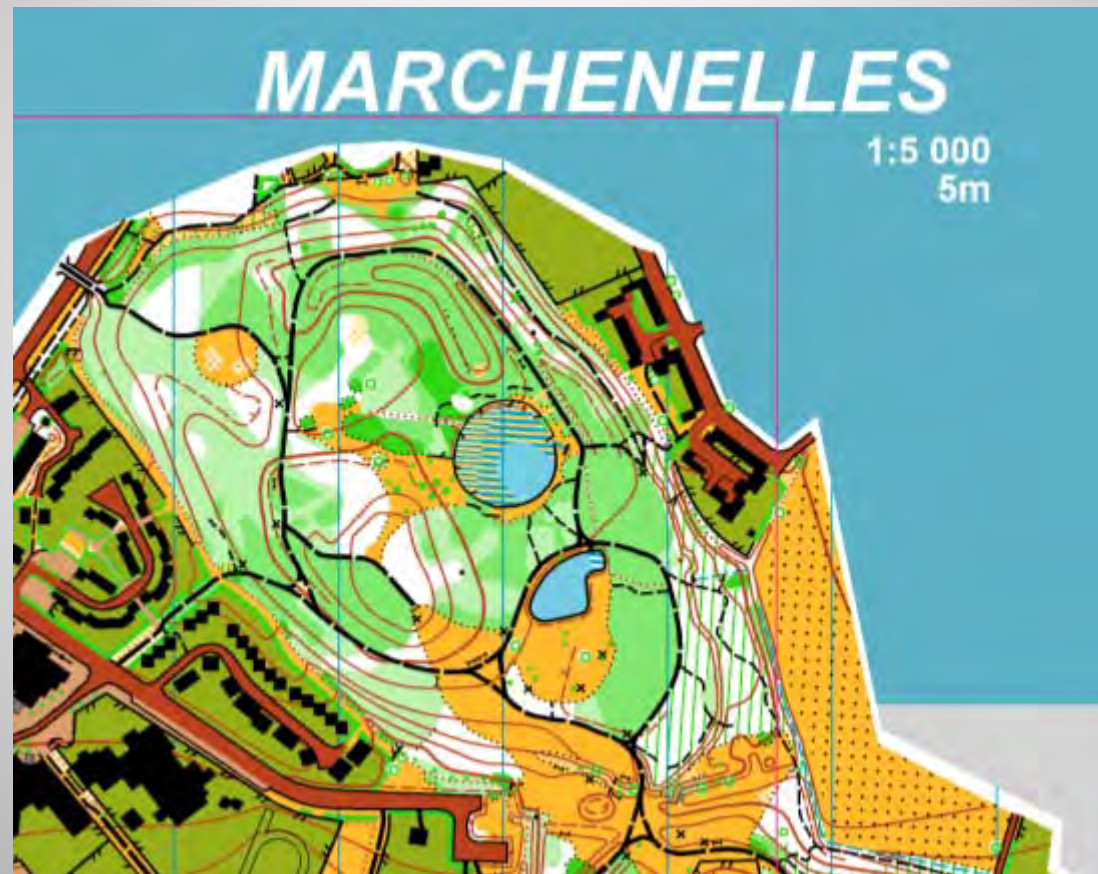




Réussir à lire le document suivant:



C'est apprendre le code pour
parvenir à réaliser la relation
carte –terrain.

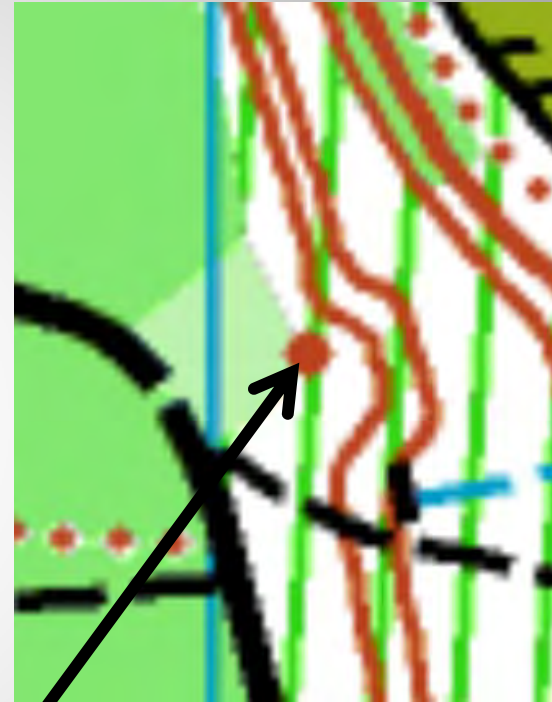
Il faut donc
Connaître chaque symbole
Et
leur signification

**ETES- VOUS
PRETS?**





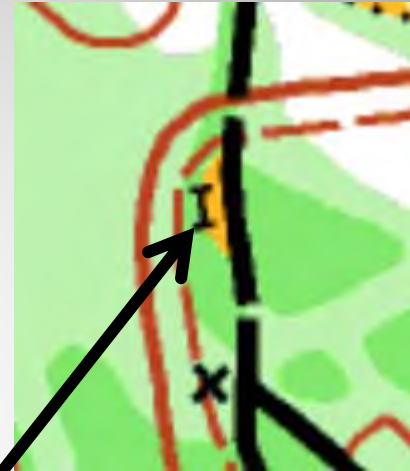
ARBRE ISOLE





BUTTE





BANC





BATIMENT



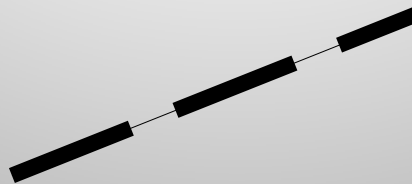


ARBRE
PARTICULIER






CHEMIN





CLAIRIERE



s.préclin-avril 2010



CLOTURE
INFRANCHISSABLE





ETANG





FOSSE





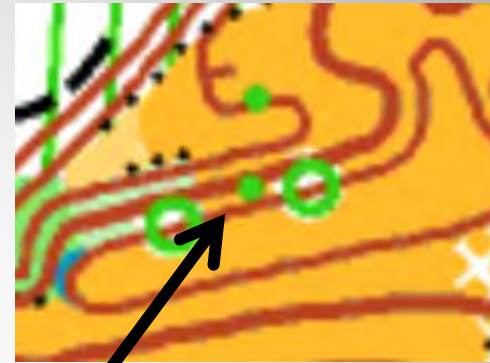
SOUCHE





ROCHER





COURBE DE
NIVEAU






CUVETTE






SOMMET






TROU





LIMITE DE
VEGETATION




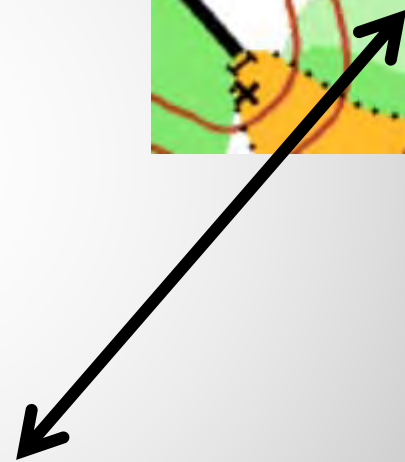


VEGETATION ABSENTE:
COURSE FACILE




VEGETATION DENSE:
COURSE DIFFICILE





VEGETATION EPARSE:
COURSE RALENTIE






ROUTE



Zone
interdite



BONNE COURSE D'ORIENTATION...